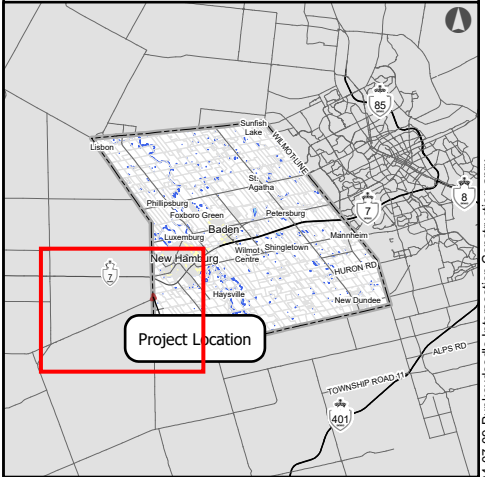
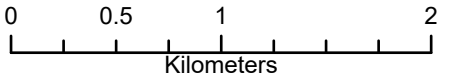




DEPARTMENT OF INFRASTRUCTURE SERVICES

Report IS-2024-23 Attachment 2 - Punkeydoodles Traffic Detour Route

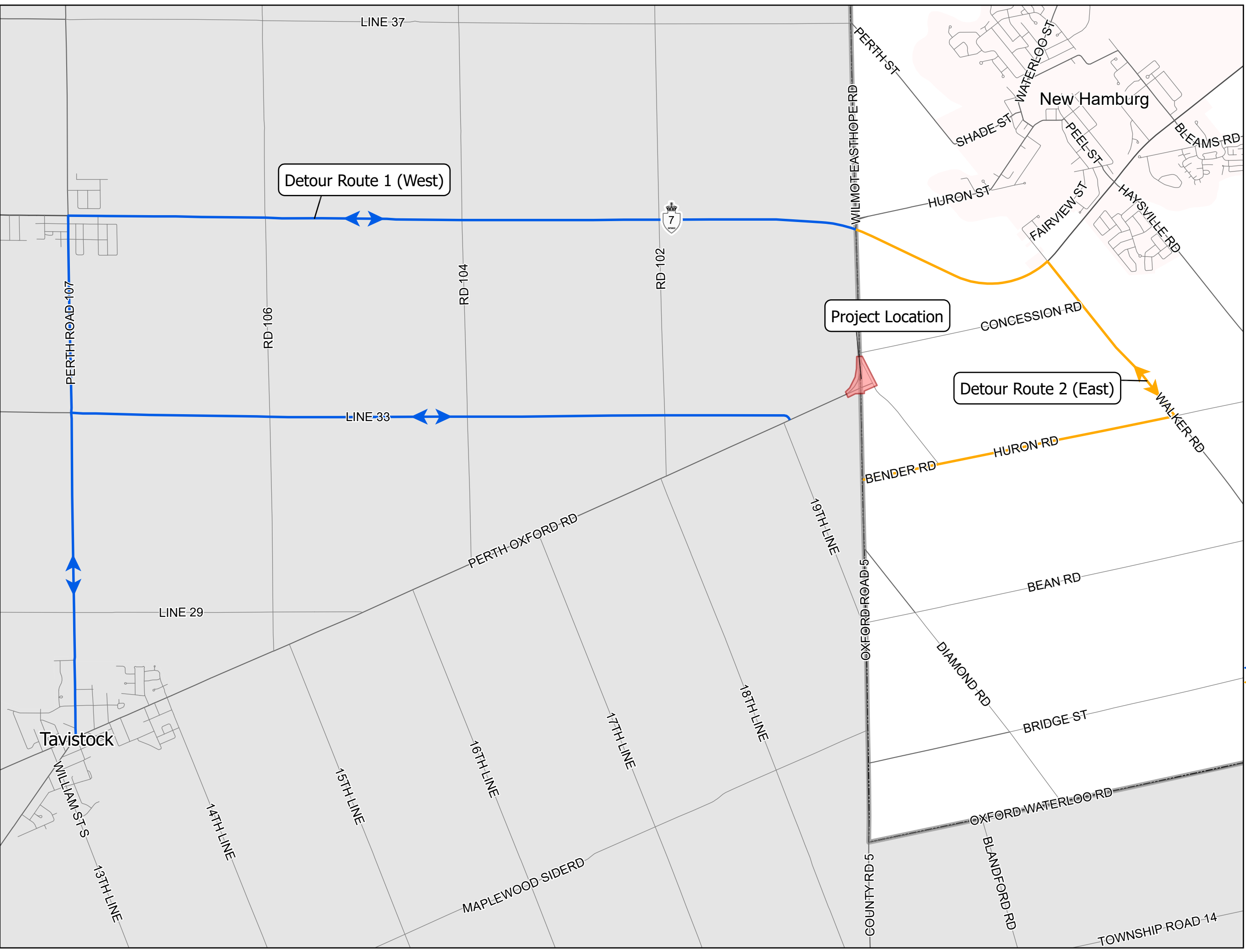
July 2024



Legend

- Approximate Limits of Construction for Punkeydoodle Intersection Improvements
- Detour Route 1 (West)
- Detour Route 2 (East)
- Township of Wilmot Boundary

The map is created from a subset of data from the Wilmot Geographic Information System (GIS) database. The Township of Wilmot makes no claims, no representations, and no warranties, express or implied, concerning the validity (express or implied), the reliability or the accuracy of the GIS data and GIS data products furnished by the Township, including the implied validity of any uses of such data.



Document Path: C:\Users\sscott\Desktop\GIS\Projects\MAP-2024-07-09-Punkeydoodle Intersection Construction.aprx