

This form is to be used to petition municipal council for a new drainage works under the *Drainage Act*. It is not to be used to request the improvement or modification of an existing drainage works under the *Drainage Act*.

To: The Council of the Corporation of the Township of WILMOT

The area of land described below requires drainage (provide a description of the properties or the portions of properties that require drainage improvements)

West part of property at 1611 Snyder's Road East Petersburg

In accordance with section 9(2) of the *Drainage Act*, the description of the area requiring drainage will be confirmed or modified by an engineer at the on-site meeting.

As owners of land within the above described area requiring drainage, we hereby petition council under subsection 4(1) of the *Drainage Act* for a drainage works. In accordance with sections 10(4), 43 and 59(1) of the *Drainage Act*, if names are withdrawn from the petition to the point that it is no longer a valid petition, we acknowledge responsibility for costs.

**Purpose of the Petition** (To be completed by one of the petitioners. Please type/print)

Contact Person (Last Name) <u>Demerling</u>	(First Name) <u>Derrick</u>	Telephone Number <u>[REDACTED]</u> ext.
Address		
Road/Street Number <u>1611</u>	Road/Street Name <u>Snyder's Road East</u>	

Location of Project			
Lot <u>Pt 7</u>	Concession <u>South of Snyders Rd</u>	Municipality <u>Wilmot</u>	Former Municipality (if applicable)

What work do you require? (Check all appropriate boxes)

- ☒ Construction of new open channel  
☒ Construction of new tile drain  
☐ Deepening or widening of existing watercourse (not currently a municipal drain)  
☐ Enclosure of existing watercourse (not currently a municipal drain)  
☐ Other (provide description ▼)

Name of watercourse (if known)

none - outlet is to Petersburg Drain

Estimated length of project

500m

General description of soils in the area

clay loam

What is the purpose of the proposed work? (Check appropriate box)

- ☐ Tile drainage only
 ☐ Surface water drainage only
 ☒ Both

Petition filed this 31 day of March, 20 25

Name of Clerk (Last, first name)

Bos, Kaitlin

Signature

[REDACTED]

- Your municipal property tax bill will provide the property description and parcel roll number.
- In rural areas, the property description should be in the form of (part) lot and concession and civic address.
- In urban areas, the property description should be in the form of street address and lot and plan number if available.
- If you have more than two properties, please take copy(ies) of this page and continue to list them all.

Number 1	Property Description Pt Lot 7, Concession South of Snyder's Road
Ward or Geographic Township Wilmot	Parcel Roll Number 3018-030-005-076-10

I hereby petition for drainage for the land described and acknowledge my financial obligations.

Ownership


☐ Sole Ownership

Owner Name (Last, First Name) (Type/Print)	Signature	Date (yyyy/mm/dd)

☐ Partnership (Each partner in the ownership of the property must sign the petition form)

Owner Name (Last, First Name) (Type/Print)	Signature	Date (yyyy/mm/dd)

☒ Corporation (The individual with authority to bind the corporation must sign the petition)

Name of Signing Officer (Last, First Name) (Type/Print) Demerling, Karin	Signature 
Name of Corporation Demtec Enterprises Inc	I have the authority to bind the Corporation.
Position Title Secretary-Treasurer	Date (yyyy/mm/dd) 2025/03/27

Number	Property Description
Ward or Geographic Township	Parcel Roll Number

I hereby petition for drainage for the land described and acknowledge my financial obligations.

Ownership

☐ Sole Ownership

Owner Name (Last, First Name) (Type/Print)	Signature	Date (yyyy/mm/dd)

☐ Partnership (Each partner in the ownership of the property must sign the petition form)

Owner Name (Last, First Name) (Type/Print)	Signature	Date (yyyy/mm/dd)

☐ Corporation (The individual with authority to bind the corporation must sign the petition)

Name of Signing Officer (Last, First Name) (Type/Print)	Signature
Name of Corporation	I have the authority to bind the Corporation.
Position Title	Date (yyyy/mm/dd)

☐ Check here if additional sheets are attached

Clerk initial	
---------------	---

**Petitioners become financially responsible as soon as they sign a petition.**

- Once the petition is accepted by council, an engineer is appointed to respond to the petition. *Drainage Act*, R.S.O. 1990, c. D. 17 subs. 8(1).
- After the meeting to consider the preliminary report, if the petition does not comply with section 4, the project is terminated and the original petitioners are responsible in equal shares for the costs. *Drainage Act*, R.S.O. 1990, c. D. 17 subs. 10(4).
- After the meeting to consider the final report, if the petition does not comply with section 4, the project is terminated and the original petitioners are responsible for the costs in shares proportional to their assessment in the engineer's report. *Drainage Act*, R.S.O. 1990, c. D. 17 s. 43.
- If the project proceeds to completion, a share of the cost of the project will be assessed to the involved properties in relation to the assessment schedule in the engineer's report, as amended on appeal. *Drainage Act*, R.S.O. 1990, c. D. 17 s. 61.

**Notice of Collection of Personal Information**

Any personal information collected on this form is collected under the authority of the *Drainage Act*, R.S.O. 1990, c. D.17 and will be used for the purposes of administering the Act. Questions concerning the collection of personal information should be directed to: where the form is addressed to a municipality (municipality to complete)


and where the form is addressed to a territory without municipal organization, the Drainage Coordinator, Ministry of Agriculture, Food and Rural Affairs, 1 Stone Rd W, Guelph ON N1G 4Y2, 519 826-3552.



Demtec petition - 1611 Snyder's Rd E




3/27/2025, 7:31:23 PM

Addresses  Assessment Parcels (MPAC)

Roads

 Arterial



Sources: Esri, TomTom, Garmin, FAO, NOAA, USGS, © OpenStreetMap contributors, and the GIS User Community, Sources: Esri, Maxar, Airbus DS,

Region of Waterloo

Esri Community Maps Contributors, Province of Ontario, Esri Canada, Esri, TomTom, Garmin, SafeGraph, GeoTechnologies, Inc, METI/NASA, USGS, EPA, NPS, US Census Bureau, USDA, USFWS, NRCan, Parks Canada | SWOOP | First Base Solutions | Teranet