

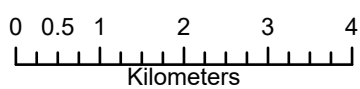


DEPARTMENT OF INFRASTRUCTURE SERVICES








2024 Guiderail Program

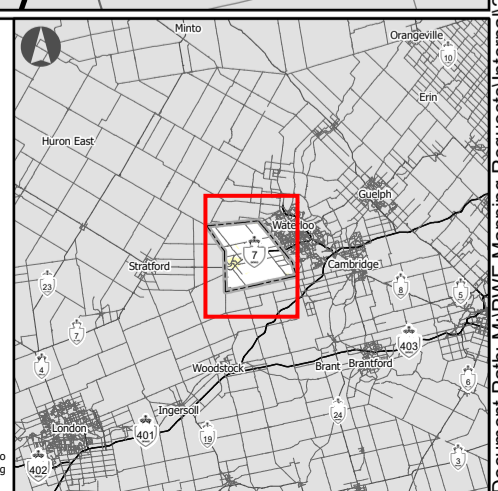
Structure Locations

October 2024



Legend

-  Proposed Guiderail Location
-  Freeway
-  Expressway / Highway
-  Major Road
-  Local Road
-  Property Parcels
-  Township of Wilmot Boundary



The map is created from a subset of data from the Wilmot Geographic Information System (GIS) database. The Township of Wilmot makes no claims, no representations, and no warranties, express or implied, concerning the validity (express or implied), the reliability or the accuracy of the GIS data and GIS data products furnished by the Township, including the implied validity of any uses of such data.